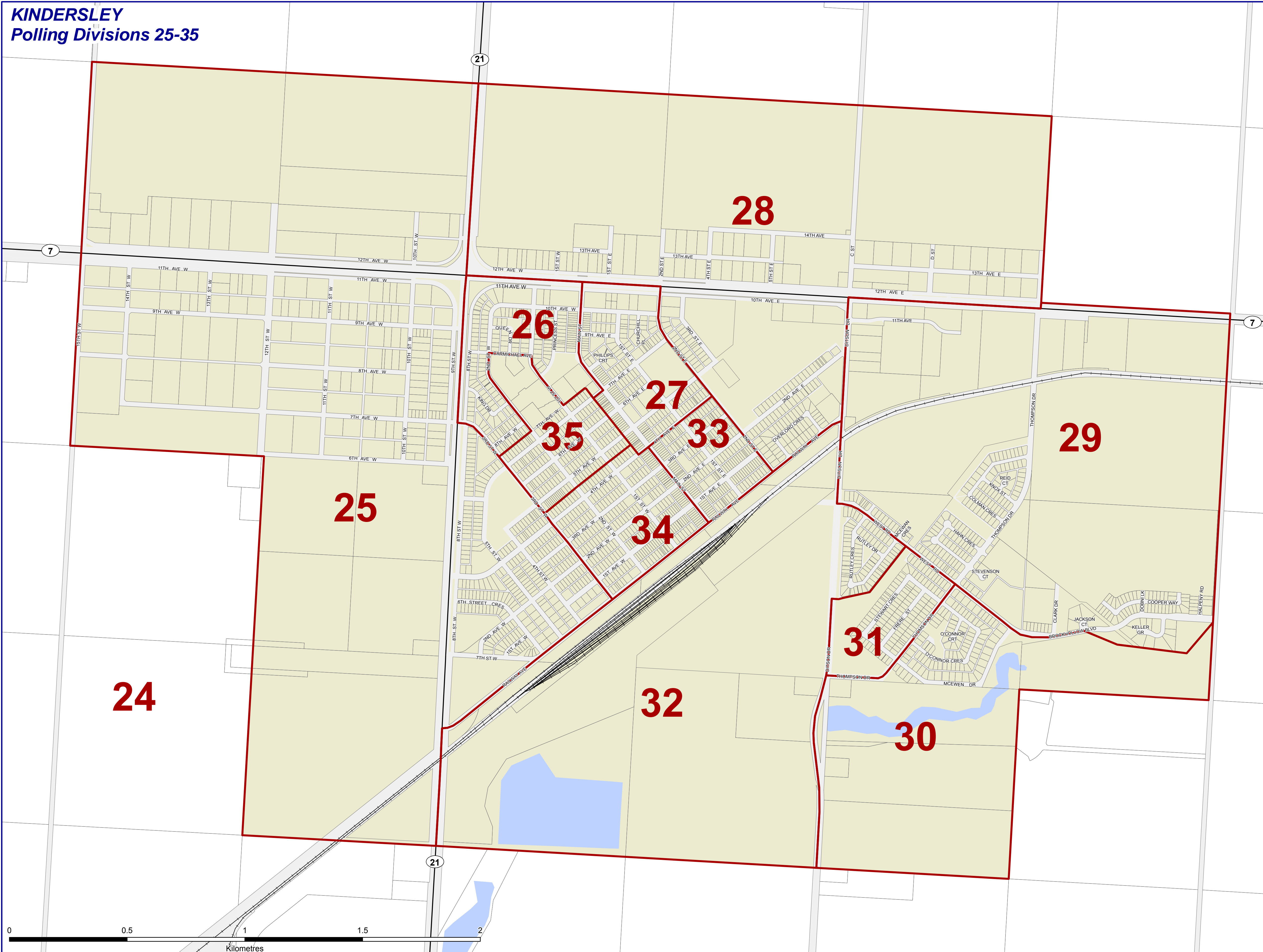
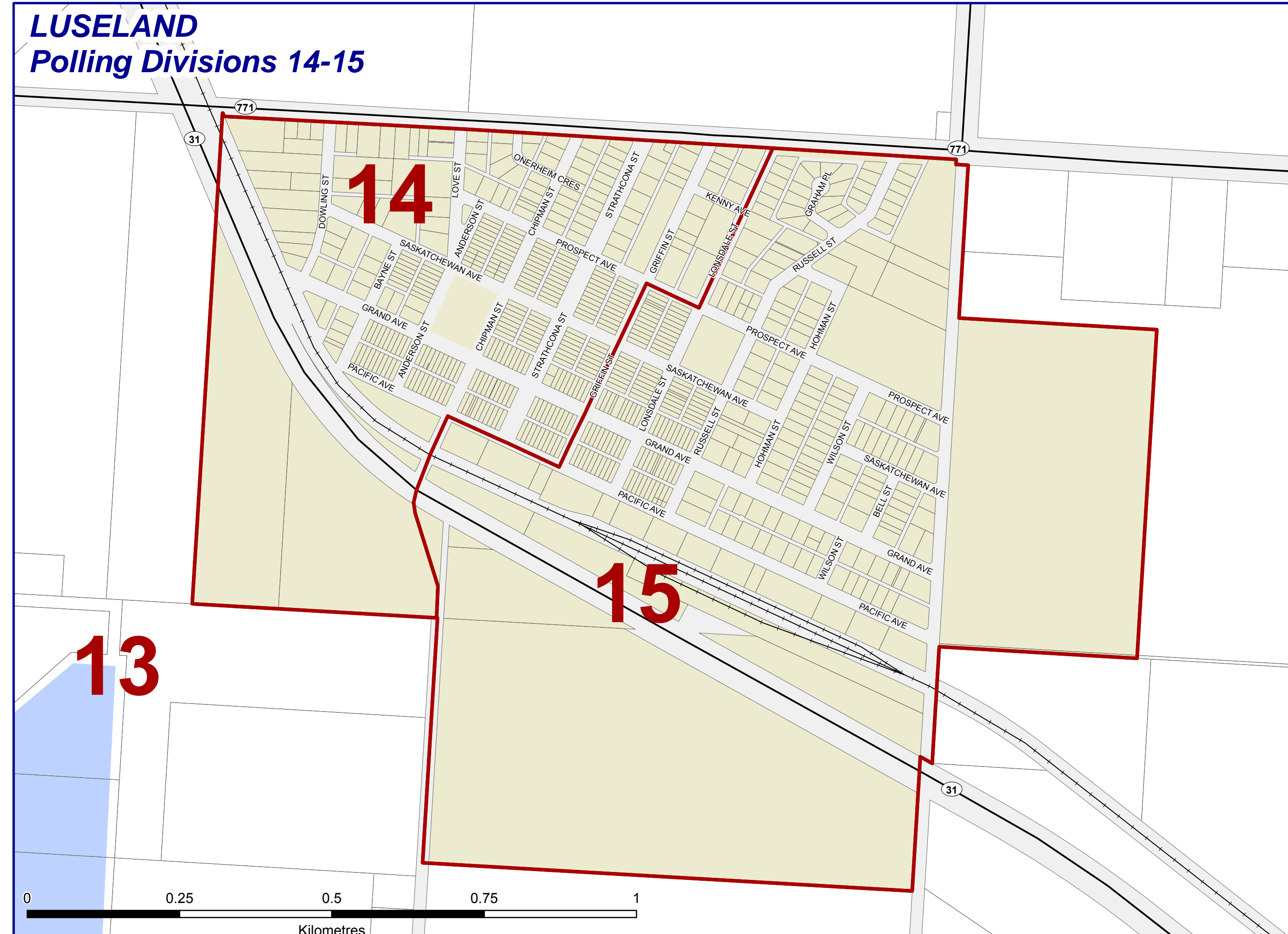


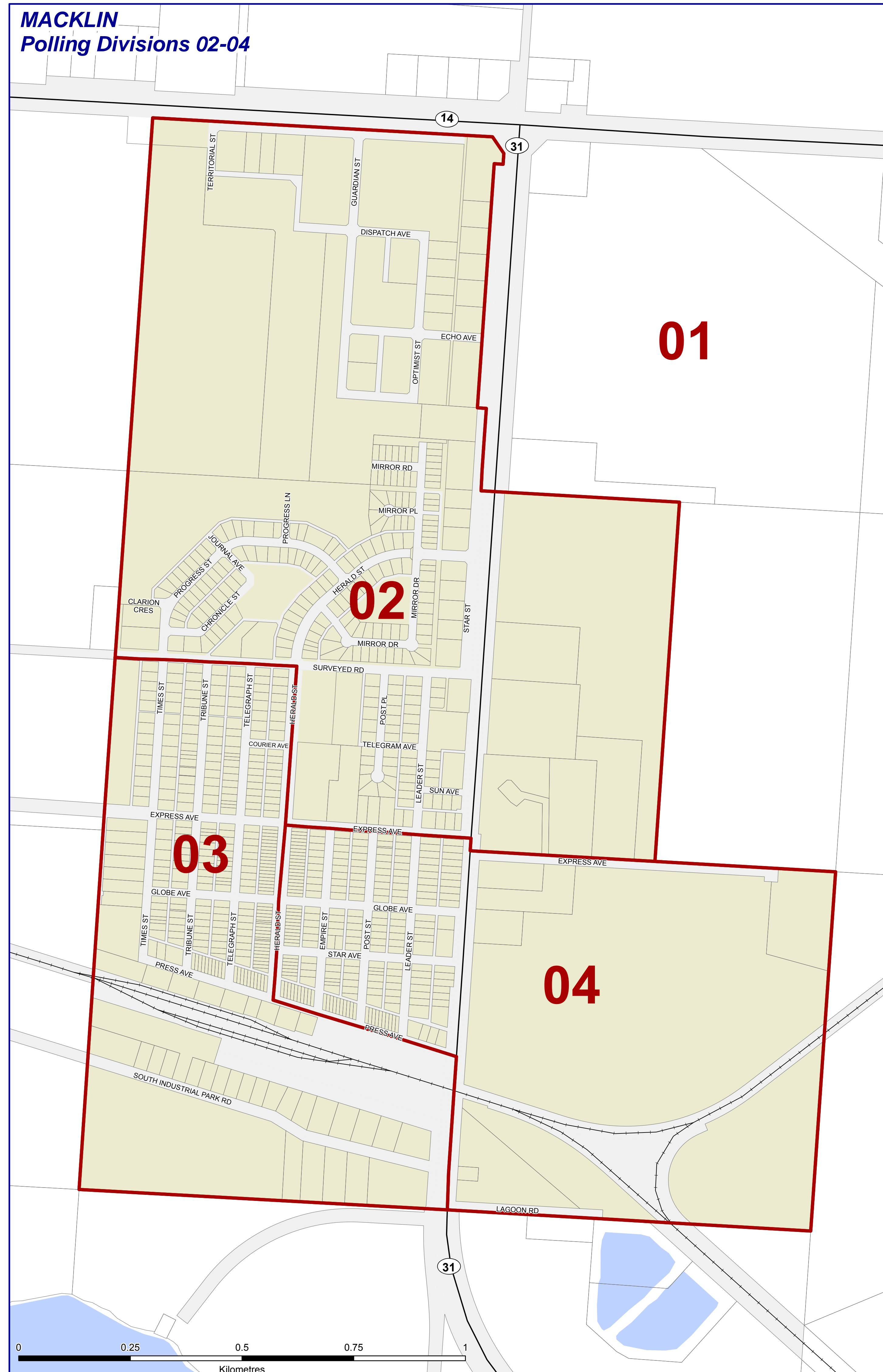
KINDERSLEY
Polling Divisions 25-35



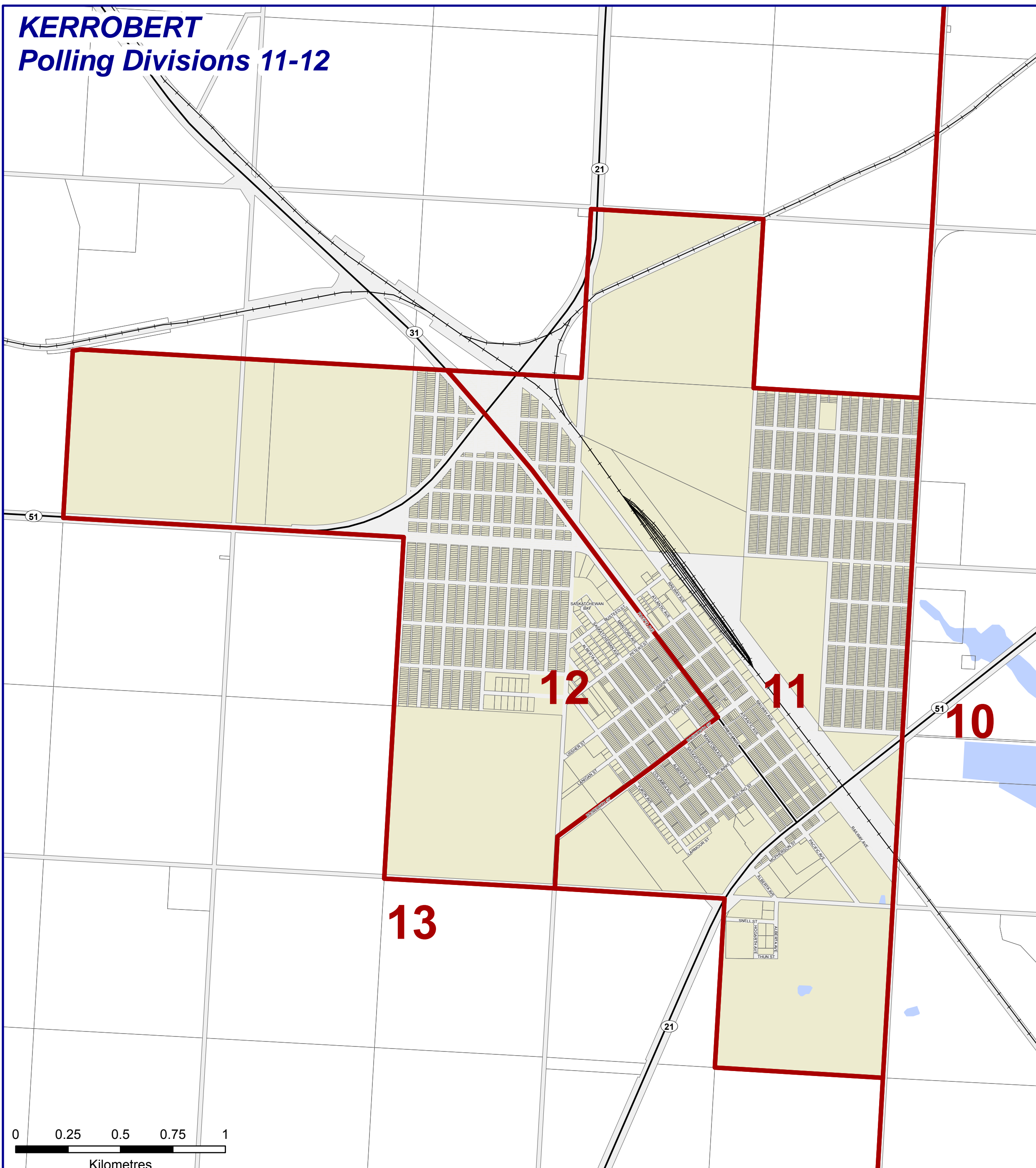
LUSELAND
Polling Divisions 14-15



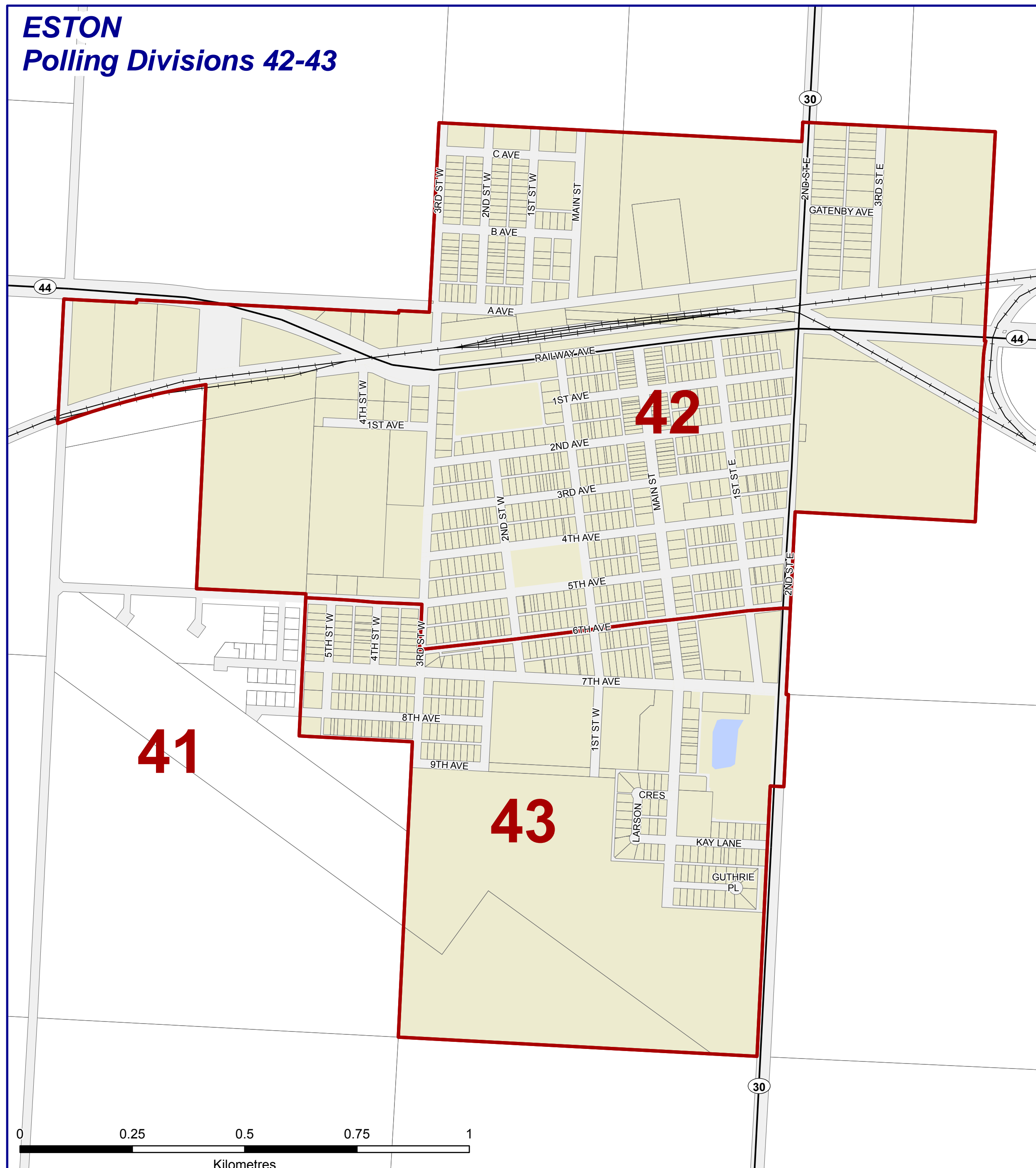
MACKLIN
Polling Divisions 02-04



KERROBERT
Polling Divisions 11-12

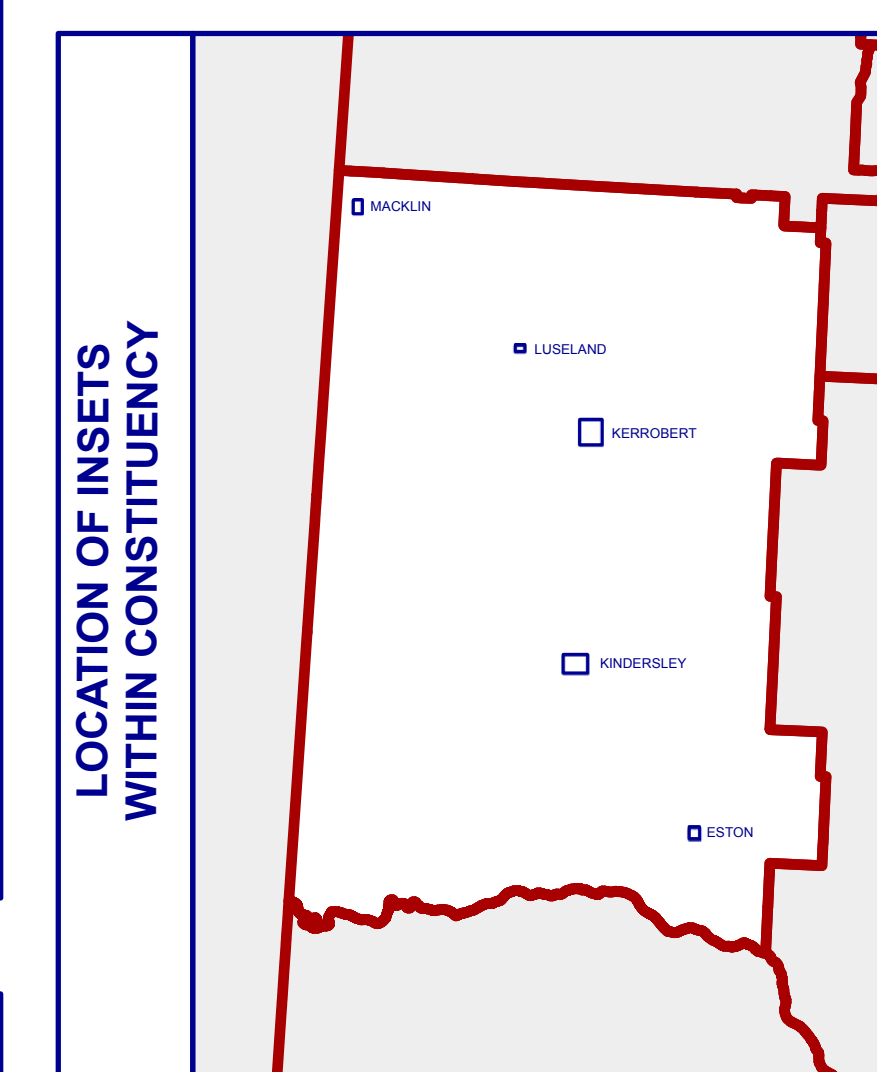


ESTON
Polling Divisions 42-43



Saskatchewan
Provincial
Electoral
Constituency

**Kindersley
Insets**

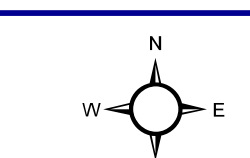


Legend

- Urban Municipality
- Parcel
- Road/Rail Allowance
- Water
- Highway
- Railway

Inset Maps

Creation Date
01/09/2015
Version 1.2



Saskatchewan constituency boundaries are drawn in accordance with The Representation Act, 2012 and any amendments thereto. These maps have been produced solely for the purpose of identifying polling divisions within each constituency.

Source data has been adapted from Information Services Corporation of Saskatchewan, Sask. Cadastral (Surface) dataset and administrative overlays. Reproduced with the permission of Information Services Corporation of Saskatchewan.

All data captured on this map is current as of the retrieval date of December 2016, unless otherwise stated.

