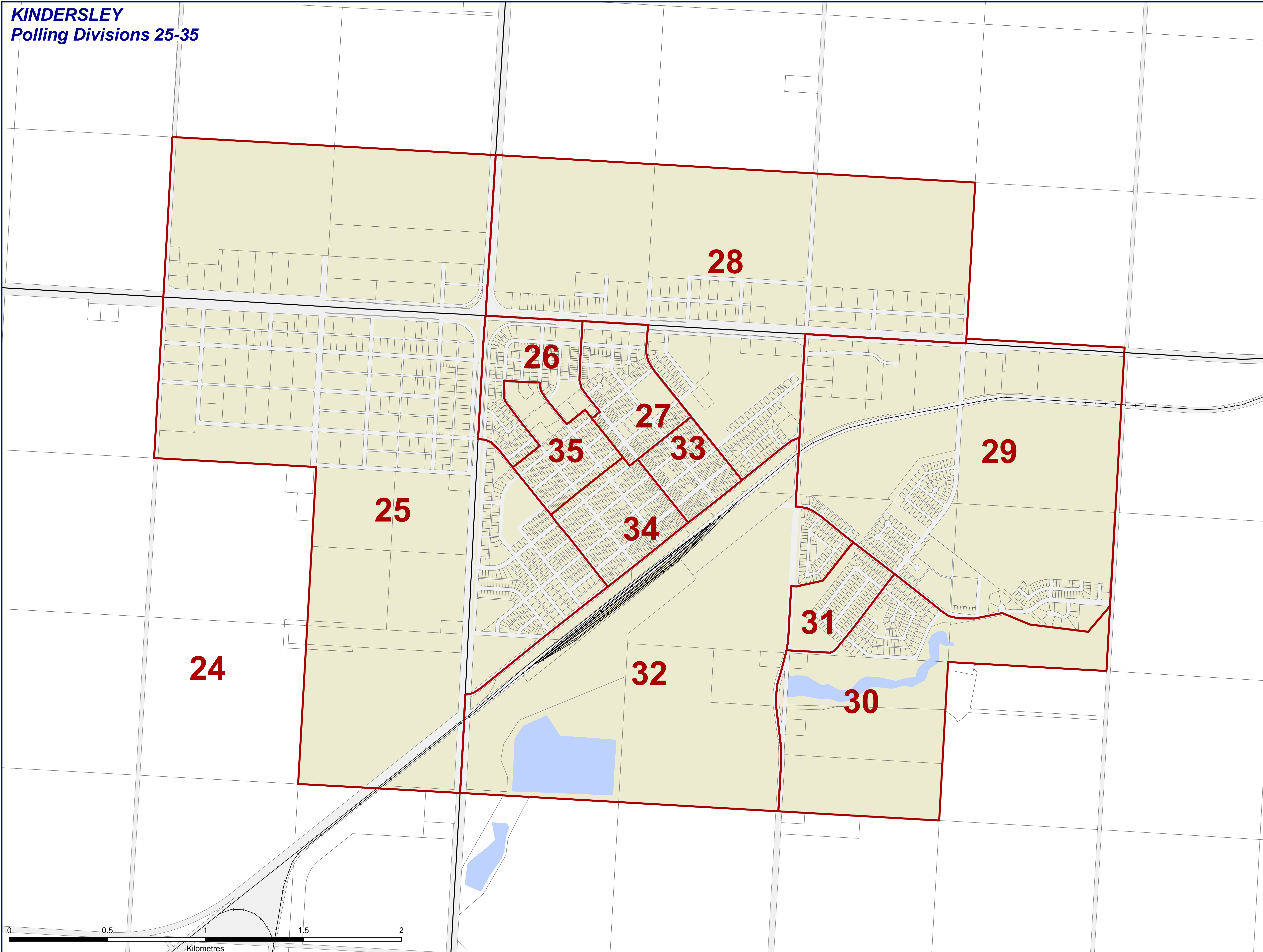
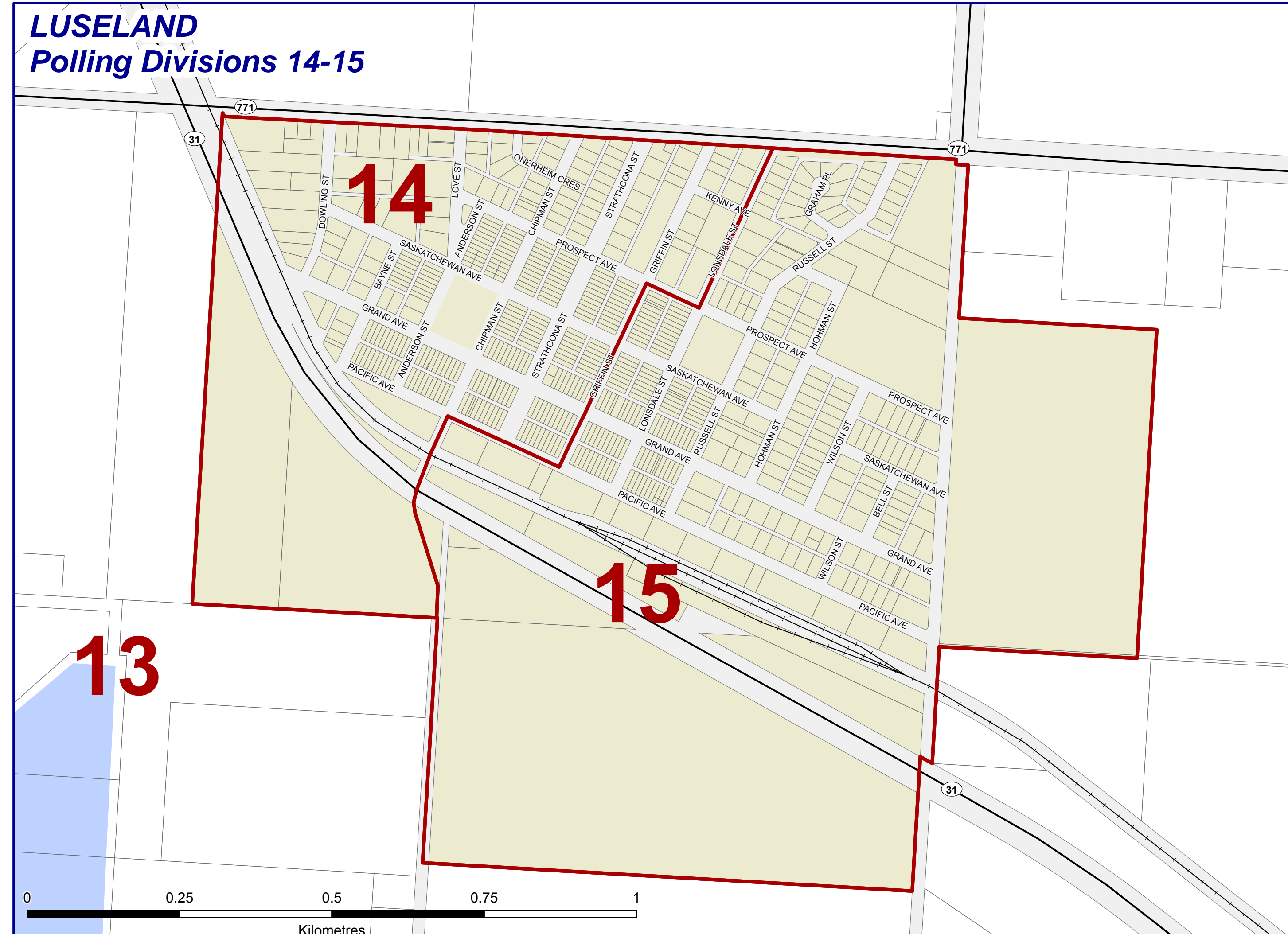


**KINDERSLEY**  
Polling Divisions 25-35

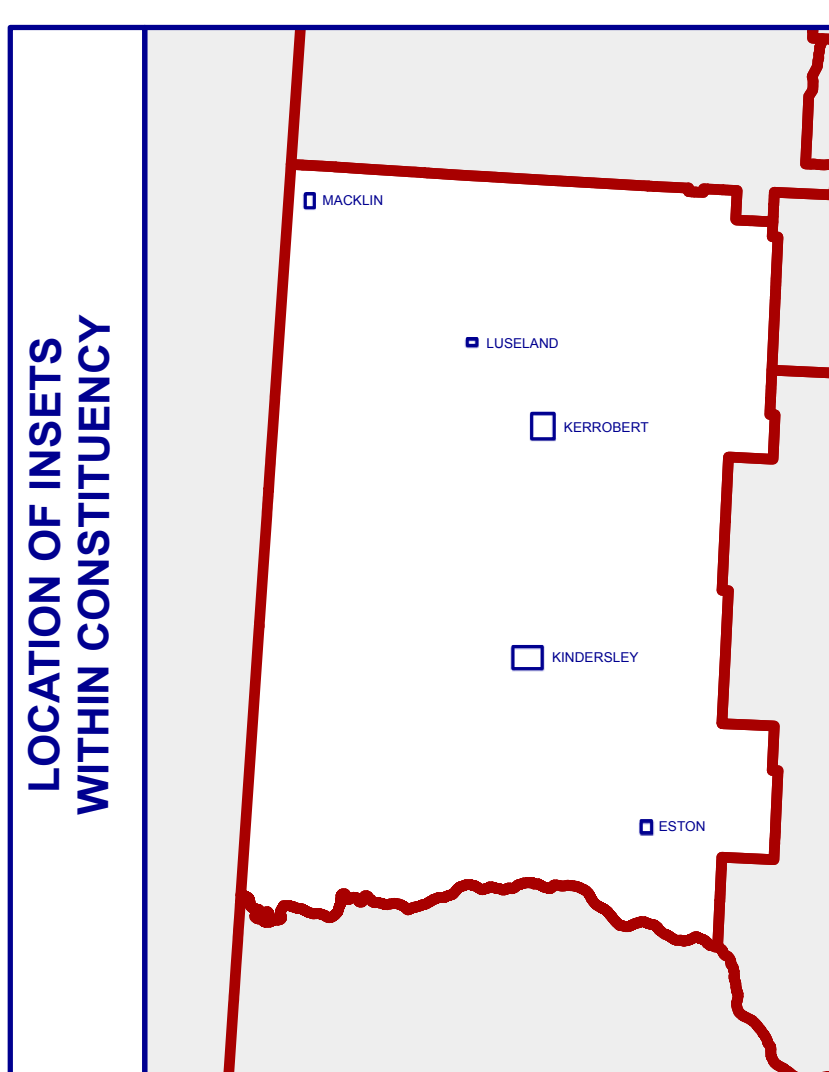


**LUSELAND**  
Polling Divisions 14-15

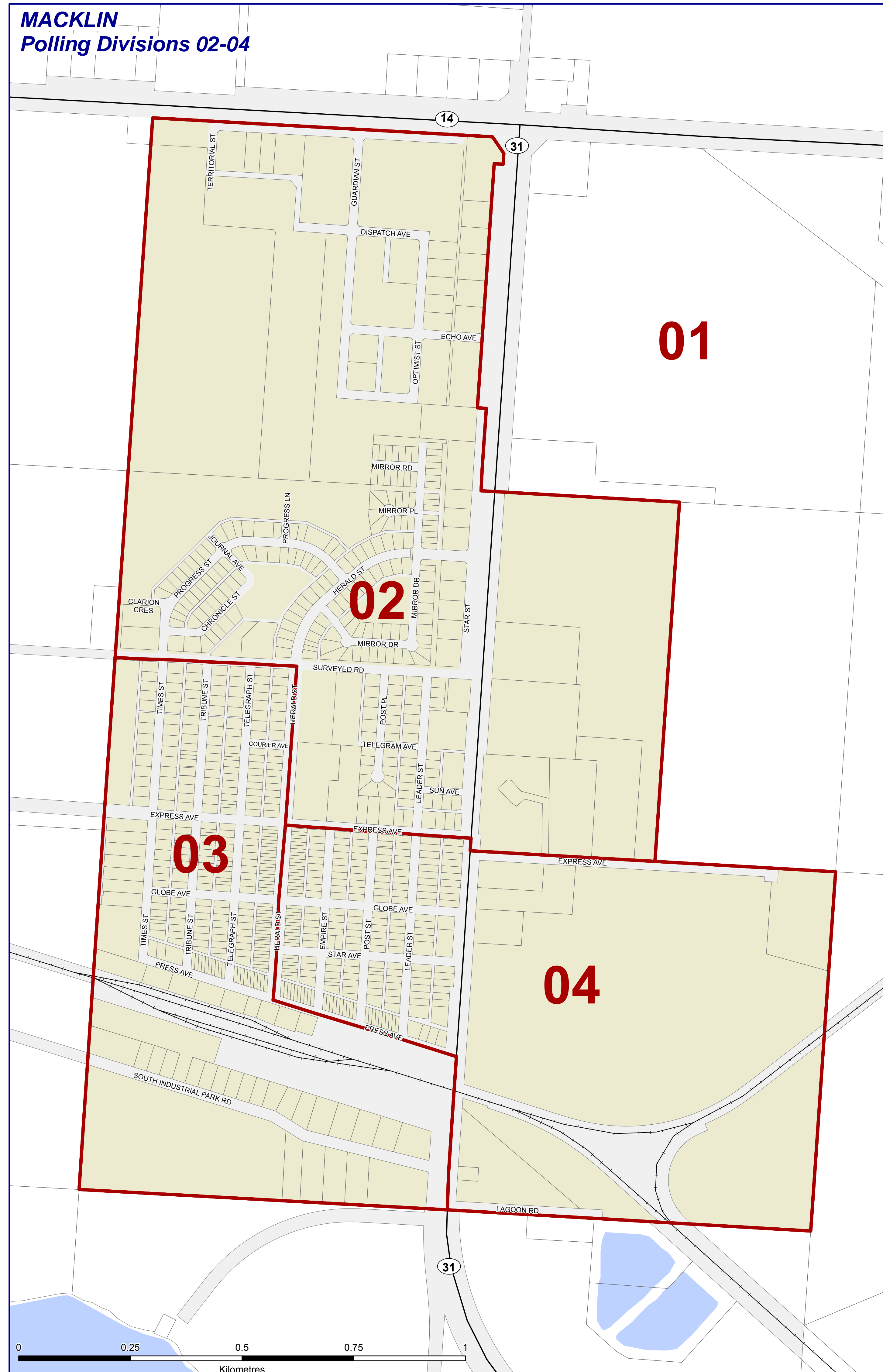


Saskatchewan  
Provincial  
Electoral  
Constituency

**Kindersley  
Insets**



**MACKLIN**  
Polling Divisions 02-04

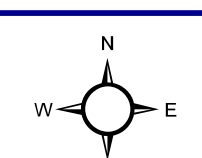


**Legend**

- Urban Municipality
- Parcel
- Road/Rail Allowance
- Water
- Highway
- Railway

**Inset Maps**

Creation Date  
01/09/2015  
Version 1.2

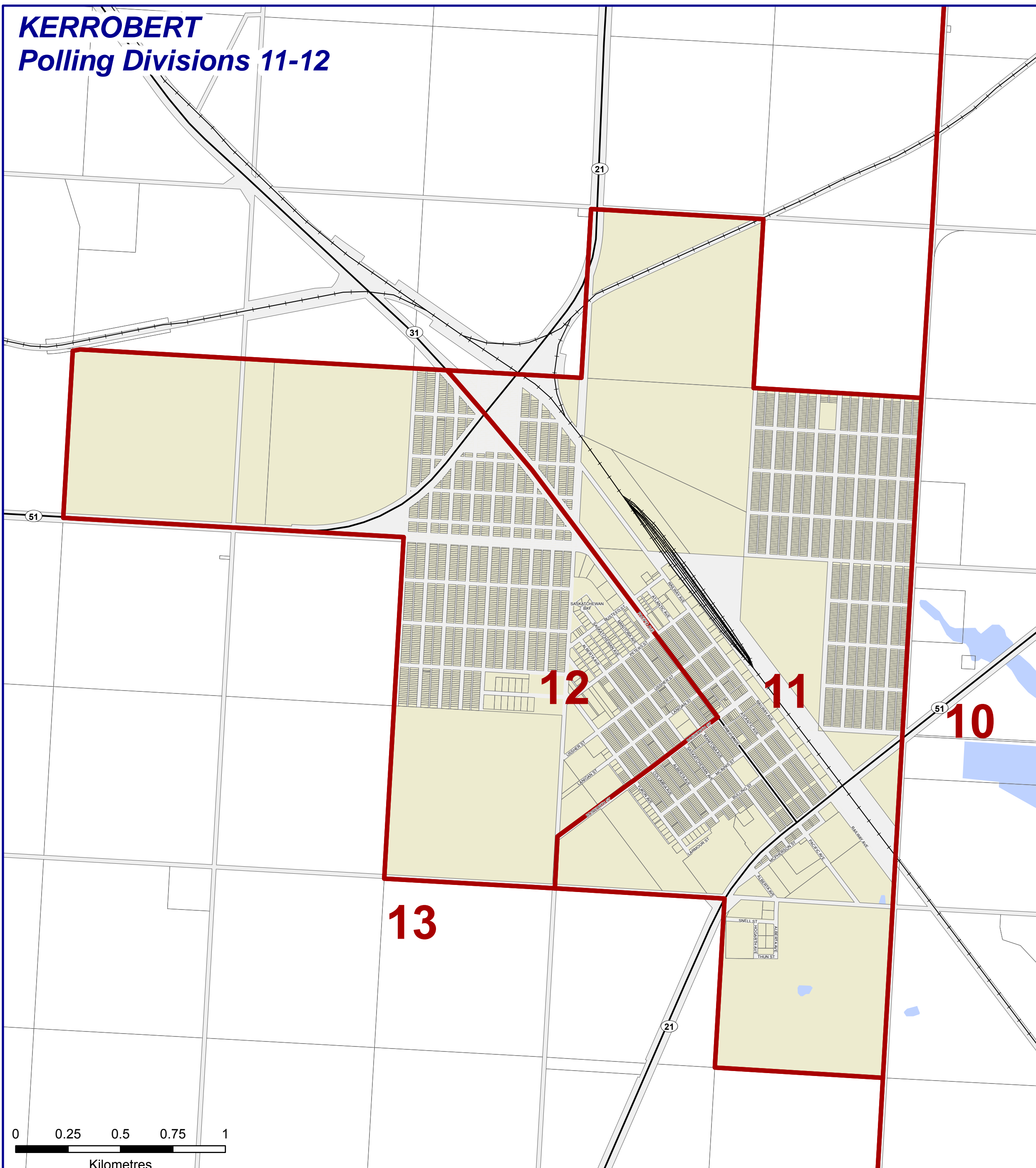


Saskatchewan constituency boundaries are drawn in accordance with The Representation Act, 2012 and any amendments thereto. These maps have been produced solely for the purpose of identifying polling divisions within each constituency.

Source data has been adapted from Information Services Corporation of Saskatchewan, Sask. Cadastral (Surface) dataset and administrative overlays. Reproduced with the permission of Information Services Corporation of Saskatchewan.

All data captured on this map is current as of the retrieval date of December 2016, unless otherwise stated.

**KERROBERT**  
Polling Divisions 11-12



**ESTON**  
Polling Divisions 42-43

