

Municipality	Street Name	Street Type	Direction	Parity	From	to	Polling Division
ANNAHEIM	ALL PROPERTIES						36
BEATTY	ALL PROPERTIES						25
CUMBERLAND 100A	ALL PROPERTIES						1
ENGLEFELD	ALL PROPERTIES						44
FAIRY GLEN	ALL PROPERTIES						2
GRONLID	ALL PROPERTIES						3
JAMES SMITH 100	ALL PROPERTIES						1
KINISTIN 91	ALL PROPERTIES						30
LAKE LENORE	ALL PROPERTIES						35
LEROY	ALL PROPERTIES						47
MELFORT	3	HWY		even	1028	1028	21
MELFORT	3	HWY		odd	1175	1175	21
MELFORT	6	HWY	N	east side			9
MELFORT	6	HWY	N	west side			9
MELFORT	6	HWY	S	east side			21
MELFORT	ALBERTA	ST		even	706	812	18
MELFORT	BABINGTON	AVE	E	even	102	122	9
MELFORT	BABINGTON	AVE	E	odd	101	119	9
MELFORT	BABINGTON	AVE	W	even	102	620	9
MELFORT	BABINGTON	AVE	W	odd	101	605	9
MELFORT	BEMFORD	ST		even	302	406	20
MELFORT	BEMFORD	ST		odd	401	405	20
MELFORT	BEMISTER	AVE	E	even	100	116	17
MELFORT	BEMISTER	AVE	E	even	202	302	18
MELFORT	BEMISTER	AVE	E	even	602	612	20
MELFORT	BEMISTER	AVE	E	odd	103	115	17
MELFORT	BEMISTER	AVE	E	odd	201	309	18
MELFORT	BEMISTER	AVE	E	odd	401	419	19
MELFORT	BEMISTER	AVE	E	odd	601	617	20
MELFORT	BEMISTER	AVE	W	even	102	116	17
MELFORT	BEMISTER	AVE	W	even	202	222	16
MELFORT	BEMISTER	AVE	W	even	502	512	15
MELFORT	BEMISTER	AVE	W	odd	101	115	17
MELFORT	BEMISTER	AVE	W	odd	201	221	16
MELFORT	BEMISTER	AVE	W	odd	401	513	15
MELFORT	BEMISTER	DR		even	102	138	20
MELFORT	BEMISTER	DR		odd	101	113	20
MELFORT	BLACKACRE	BAY		even	2	6	10
MELFORT	BLACKACRE	BAY		odd	1	5	10
MELFORT	BROADWAY	AVE	N	odd	201	313	15
MELFORT	BROADWAY	AVE	S	even	110	704	21
MELFORT	BROADWAY	AVE	S	odd	107	217	22
MELFORT	BROADWAY	AVE	S	odd	307	515	23
MELFORT	BROADWAY	AVE	S	odd	601	707	24
MELFORT	BROADWAY	AVE	S	odd	801	907	21
MELFORT	BURNS	AVE	E	even	102	108	17
MELFORT	BURNS	AVE	E	even	400	420	12
MELFORT	BURNS	AVE	E	odd	101	115	17
MELFORT	BURNS	AVE	E	odd	401	419	18
MELFORT	BURNS	AVE	W	even	102	222	14
MELFORT	BURNS	AVE	W	odd	103	115	17

Municipality	Street Name	Street Type	Direction	Parity	From	to	Polling Division
MELFORT	BURNS	AVE	W	odd	201	405	16
MELFORT	BURROWS	AVE	E	even	100	112	17
MELFORT	BURROWS	AVE	E	even	208	318	18
MELFORT	BURROWS	AVE	E	even	402	520	19
MELFORT	BURROWS	AVE	E	even	620	634	20
MELFORT	BURROWS	AVE	E	odd	211	317	18
MELFORT	BURROWS	AVE	E	odd	401	517	19
MELFORT	BURROWS	AVE	W	even	102	118	17
MELFORT	BURROWS	AVE	W	even	214	214	16
MELFORT	BURROWS	AVE	W	even	302	420	15
MELFORT	BURROWS	AVE	W	odd	101	115	17
MELFORT	BURROWS	AVE	W	odd	301	419	15
MELFORT	CAIRNS	AVE	E	even	102	228	9
MELFORT	CAIRNS	AVE	E	odd	101	227	9
MELFORT	CAIRNS	AVE	W	even	102	602	9
MELFORT	CAIRNS	AVE	W	odd	101	601	9
MELFORT	CARSON	ST		odd	1	13	11
MELFORT	CASKEY	DR		even	106	428	13
MELFORT	CASKEY	DR		odd	101	417	13
MELFORT	CENTRAL	ST		odd	101	101	22
MELFORT	CHURCHILL	DR		even	102	326	12
MELFORT	CHURCHILL	DR		odd	101	319	12
MELFORT	COLUMBIA	DR		even	802	806	14
MELFORT	COLUMBIA	DR		odd	801	805	14
MELFORT	CONLEY	AVE		even	302	324	21
MELFORT	CONLEY	AVE		odd	301	315	21
MELFORT	CRAWFORD	AVE	E	even	102	116	17
MELFORT	CRAWFORD	AVE	E	even	202	318	18
MELFORT	CRAWFORD	AVE	E	even	402	520	19
MELFORT	CRAWFORD	AVE	E	even	602	622	20
MELFORT	CRAWFORD	AVE	E	odd	107	115	17
MELFORT	CRAWFORD	AVE	E	odd	205	317	18
MELFORT	CRAWFORD	AVE	E	odd	401	519	19
MELFORT	CRAWFORD	AVE	E	odd	601	629	20
MELFORT	CRAWFORD	AVE	W	even	104	118	17
MELFORT	CRAWFORD	AVE	W	even	202	310	16
MELFORT	CRAWFORD	AVE	W	even	510	520	15
MELFORT	CRAWFORD	AVE	W	odd	211	307	16
MELFORT	CRAWFORD	AVE	W	odd	403	519	15
MELFORT	CREEKSIDE	DR		even	2	24	10
MELFORT	CREEKSIDE	DR		odd	1	17	10
MELFORT	DIVISION	ST		even	402	402	22
MELFORT	DOVERCOURT	RD		odd	1175	1175	21
MELFORT	EISNER	PL		even	2	4	10
MELFORT	EISNER	PL		odd	1	3	10
MELFORT	ELIZABETH	ST		even	102	220	21
MELFORT	ELIZABETH	ST		odd	101	219	21
MELFORT	FIFTH	AVE	S	even	102	218	22
MELFORT	FIFTH	AVE	S	odd	101	217	22
MELFORT	FIRST	AVE	NE	odd	103	115	22
MELFORT	FIRST	AVE	NW	even	108	140	22

Municipality	Street Name	Street Type	Direction	Parity	From	to	Polling Division
MELFORT	FIRST	AVE	S	even	102	218	22
MELFORT	FIRST	AVE	S	odd	101	215	22
MELFORT	FIRST	ST		even	104	212	9
MELFORT	FIRST	ST		odd	105	235	9
MELFORT	FOURTH	AVE		even	102	218	22
MELFORT	FOURTH	AVE		odd	101	217	22
MELFORT	FROST	DR		even	102	102	10
MELFORT	GROAT	DR		even	2	58	11
MELFORT	GROAT	DR		odd	1	35	11
MELFORT	HAMILTON	AVE		odd	609	609	15
MELFORT	HATTON	AVE	E	even	102	114	17
MELFORT	HATTON	AVE	E	odd	101	115	17
MELFORT	HATTON	PL		odd	115	115	14
MELFORT	HIGGINS	AVE	E	even	102	116	17
MELFORT	HIGGINS	AVE	E	even	502	512	19
MELFORT	HIGGINS	AVE	E	odd	101	115	17
MELFORT	HIGGINS	AVE	E	odd	515	521	19
MELFORT	HIGGINS	AVE	W	even	102	116	17
MELFORT	HIGGINS	AVE	W	even	202	404	16
MELFORT	HIGGINS	AVE	W	odd	101	115	17
MELFORT	HIGGINS	AVE	W	odd	201	221	16
MELFORT	HORNBY	DR		even	102	312	10
MELFORT	HORNBY	DR		odd	101	311	10
MELFORT	HUTCHESON	ST		even	102	118	11
MELFORT	HUTCHESON	ST		odd	101	119	11
MELFORT	JAMESON	AVE	W	odd	501	625	9
MELFORT	KENNEDY	DR		even	102	164	14
MELFORT	KENNEDY	DR		odd	101	145	14
MELFORT	KINGSTON	ST		even	102	240	23
MELFORT	KINGSTON	ST		odd	101	221	24
MELFORT	LAKEVIEW TRAILER	CRT		even	410	410	21
MELFORT	LANCASTER	ST		odd	101	121	13
MELFORT	LENDRUM	ST		even	106	244	23
MELFORT	LENDRUM	ST		odd	101	239	23
MELFORT	MACLEOD	AVE	E	even	102	116	17
MELFORT	MACLEOD	AVE	E	even	202	318	18
MELFORT	MACLEOD	AVE	E	even	402	520	19
MELFORT	MACLEOD	AVE	E	even	602	634	20
MELFORT	MACLEOD	AVE	E	odd	105	115	17
MELFORT	MACLEOD	AVE	E	odd	201	317	18
MELFORT	MACLEOD	AVE	E	odd	401	519	19
MELFORT	MACLEOD	AVE	E	odd	601	635	20
MELFORT	MACLEOD	AVE	W	even	212	304	16
MELFORT	MACLEOD	AVE	W	even	400	520	15
MELFORT	MACLEOD	AVE	W	odd	111	111	17
MELFORT	MACLEOD	AVE	W	odd	205	221	16
MELFORT	MACLEOD	AVE	W	odd	403	519	15
MELFORT	MAIN	ST		even	102	1010	17
MELFORT	MAIN	ST		even	1102	1124	14
MELFORT	MAIN	ST		even	1302	1504	9
MELFORT	MAIN	ST		odd	101	705	17

Municipality	Street Name	Street Type	Direction	Parity	From	to	Polling Division
MELFORT	MAIN	ST		odd	1301	1501	9
MELFORT	MAIN	ST		odd	801	1145	14
MELFORT	MAPLE	AVE		even	302	314	21
MELFORT	MAPLE	AVE		odd	301	315	21
MELFORT	MATILDA	ST		even	102	118	21
MELFORT	MCCOSH	DR		even	102	316	10
MELFORT	MCCOSH	DR		odd	101	315	10
MELFORT	MCDONALD	AVE	E	even	102	714	9
MELFORT	MCDONALD	AVE	E	odd	715	715	10
MELFORT	MCDONALD	AVE	W	even	102	702	9
MELFORT	MCKENDRY	AVE	E	even	102	116	17
MELFORT	MCKENDRY	AVE	E	odd	101	113	17
MELFORT	MCKENDRY	AVE	W	even	102	130	14
MELFORT	MCKENDRY	AVE	W	odd	115	119	14
MELFORT	MCPHEE	BAY		odd	1	7	14
MELFORT	MELFORT	ST		even	204	204	22
MELFORT	MELFORT	ST		even	600	600	21
MELFORT	MELFORT	ST		odd	101	111	23
MELFORT	MILLBURN	ST		even	102	220	24
MELFORT	MILLBURN	ST		odd	101	219	21
MELFORT	ORR	DR		even	2	84	11
MELFORT	ORR	DR		odd	1	87	11
MELFORT	OSBORNE	ST		even	102	224	24
MELFORT	OSBORNE	ST		odd	101	225	24
MELFORT	PARK	AVE		even	202	318	13
MELFORT	PARK	AVE		even	204	428	12
MELFORT	PARK	AVE		even	402	620	10
MELFORT	PARK	AVE		odd	101	115	17
MELFORT	PARK	AVE		odd	201	427	12
MELFORT	PARK	AVE		odd	501	605	11
MELFORT	PARK	BAY	E	odd	1	11	10
MELFORT	PARK	BAY	W	odd	1	9	11
MELFORT	PARK	PL		odd	1	11	11
MELFORT	PAULINE	AVE		odd	1	15	21
MELFORT	QUEBEC	ST		even	500	500	15
MELFORT	RANSON	AVE	W	even	502	608	9
MELFORT	RANSON	AVE	W	odd	501	621	9
MELFORT	REGENT	ST		even	102	220	21
MELFORT	REGENT	ST		odd	101	219	21
MELFORT	SASKATCHEWAN	DR	S	odd	1011	1717	21
MELFORT	SCOTIA	DR		even	102	430	12
MELFORT	SCOTIA	DR		odd	101	117	19
MELFORT	SCOTIA	DR		odd	201	307	20
MELFORT	SCOTIA	DR		odd	309	421	12
MELFORT	SCOTIA	ST		even	402	516	20
MELFORT	SCOTIA	ST		odd	117	415	20
MELFORT	SECOND	AVE	S	even	102	218	22
MELFORT	SECOND	AVE	S	odd	103	215	22
MELFORT	SECOND	ST		even	218	218	22
MELFORT	SHADD	DR	N	west side	NA	NA	9
MELFORT	SOUTH	AVE		even	110	110	21

Municipality	Street Name	Street Type	Direction	Parity	From	to	Polling Division
MELFORT	SPRUCE HAVEN	RD		odd	101	101	21
MELFORT	STEWART	AVE		even	304	320	21
MELFORT	STEWART	AVE		odd	301	323	21
MELFORT	STOVEL	AVE	E	even	102	116	17
MELFORT	STOVEL	AVE	E	even	204	318	18
MELFORT	STOVEL	AVE	E	even	402	420	19
MELFORT	STOVEL	AVE	E	odd	101	115	17
MELFORT	STOVEL	AVE	E	odd	201	317	18
MELFORT	STOVEL	AVE	E	odd	401	419	19
MELFORT	STOVEL	AVE	W	even	102	116	17
MELFORT	STOVEL	AVE	W	even	202	312	16
MELFORT	STOVEL	AVE	W	even	402	520	15
MELFORT	STOVEL	AVE	W	odd	101	101	17
MELFORT	STOVEL	AVE	W	odd	201	311	16
MELFORT	STOVEL	AVE	W	odd	505	523	15
MELFORT	STUART	ST		even	304	318	21
MELFORT	STUART	ST		odd	303	323	21
MELFORT	SUNSET	CRES		even	2	10	15
MELFORT	SUNSET	CRES		odd	1	9	15
MELFORT	THIRD	AVE	S	even	102	218	22
MELFORT	THIRD	AVE	S	odd	101	217	22
MELFORT	VANIER	PL		even	2	24	14
MELFORT	VANIER	PL		odd	1	25	14
MELFORT	VICKAR	PL		even	2	16	10
MELFORT	VICKAR	PL		odd	1	5	10
MELFORT	WEAVER	ST		odd	601	603	9
MELFORT	WESLEY	PL		even	2	18	23
MELFORT	WESLEY	PL		odd	1	17	23
MELFORT	WESLEY	ST		even	104	116	23
MELFORT	WESLEY	ST		even	500	500	21
MELFORT	WESLEY	ST		odd	11	113	23
MELFORT	WEST	ST		odd	801	805	14
MELFORT	WEST BAY TRAILER	CRT		even	2	8	15
MELFORT	WEST BAY TRAILER	CRT		odd	1	9	15
MELFORT	WHITLEY	ST		even	2	18	11
MELFORT	WHITLEY	ST		odd	1	19	11
NAICAM	BOUNDARY	ST		even	100	308	34
NAICAM	BOUNDARY	ST		odd	303	309	34
NAICAM	CENTRE	ST		even	100	208	34
NAICAM	CENTRE	ST		odd	101	209	33
NAICAM	ELIZABETH	AVE		even	100	120	34
NAICAM	ELIZABETH	AVE		odd	101	119	34
NAICAM	FIFTH	AVE	N	odd	301	609	33
NAICAM	FIFTH	AVE	S	odd	101	219	34
NAICAM	FIRST	AVE	N	even	300	420	33
NAICAM	FIRST	AVE	N	odd	301	525	33
NAICAM	FIRST	AVE	S	even	100	208	34
NAICAM	FIRST	AVE	S	odd	103	203	34
NAICAM	FIRST	ST	N	even	200	208	33
NAICAM	FIRST	ST	N	odd	201	209	33
NAICAM	FIRST	ST	S	even	200	412	34

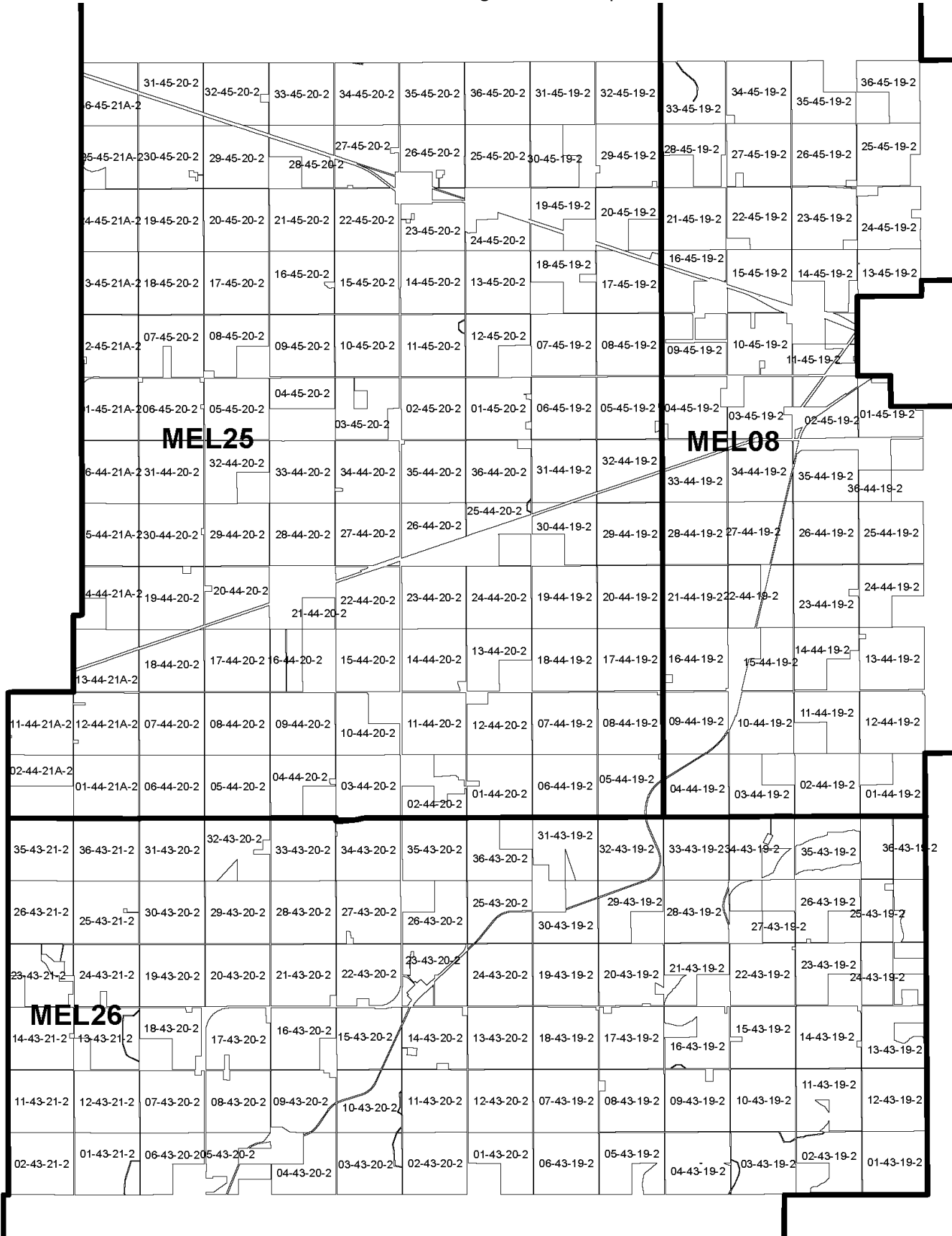
Municipality	Street Name	Street Type	Direction	Parity	From	to	Polling Division
NAICAM	FIRST	ST	S	odd	201	305	34
NAICAM	FOURTH	AVE		even	200	218	34
NAICAM	FOURTH	AVE		even	300	618	33
NAICAM	FOURTH	AVE		odd	103	111	34
NAICAM	FOURTH	AVE		odd	301	619	33
NAICAM	FOURTH	ST	S	even	304	308	34
NAICAM	FOURTH	ST	S	odd	103	311	34
NAICAM	PARK	ST	N	even	300	300	34
NAICAM	PARK	ST	N	odd	401	403	33
NAICAM	SECOND	AVE	N	even	112	204	34
NAICAM	SECOND	AVE	N	even	300	420	33
NAICAM	SECOND	AVE	N	odd	101	219	34
NAICAM	SECOND	AVE	N	odd	301	423	33
NAICAM	SECOND	AVE	S	even	100	218	34
NAICAM	SECOND	AVE	S	odd	101	217	34
NAICAM	SECOND	ST	N	even	204	212	33
NAICAM	SECOND	ST	N	odd	201	213	33
NAICAM	SECOND	ST	S	even	200	416	34
NAICAM	SECOND	ST	S	odd	203	415	34
NAICAM	SIXTH	ST	N	even	620	628	33
NAICAM	SIXTH	ST	N	even	620	628	33
NAICAM	THIRD	AVE	N	even	100	208	34
NAICAM	THIRD	AVE	N	even	300	624	33
NAICAM	THIRD	AVE	N	odd	301	631	33
NAICAM	THIRD	AVE	S	even	100	200	34
NAICAM	THIRD	AVE	S	odd	101	125	34
NAICAM	THIRD	ST	N	even	206	210	33
NAICAM	THIRD	ST	N	odd	301	305	33
NAICAM	THIRD	ST	S	even	300	408	34
NAICAM	THIRD	ST	S	odd	303	413	34
PLEASANTDALE	ALL PROPERTIES						31
QUILL LAKE	ALL PROPERTIES						40
RM of FLETT'S SPRINGS No. 429	not fully contained in constituency- see map on page 9 for details						8,25,26
RM of HUMBOLDT No. 370	not fully contained in constituency- see map on page 10 for details						35
RM of KINISTINO No. 459	not fully contained in constituency- see map on page 11 for details						2,8,25
RM of LAKE LENORE No. 399	not fully contained in constituency- see map on page 12 for details						26,29,31,32,35
RM of LAKESIDE No. 338							39,41
RM of LEROY No. 339	not fully contained in constituency- see map on page 13 for details						41,44,45,46
RM of NIPAWIN No. 487	not fully contained in constituency- see map on page 14 for details						3,4
RM of PLEASANTDALE No. 398							29,31,32
RM of SPALDING No. 368							37,39,41
RM of ST. PETER No. 369	not fully contained in constituency- see map on page 15 for details						35,36,37,44,45
RM of STAR CITY No. 428							5,8,28
RM of THREE LAKES No. 400	not fully contained in constituency- see map on page 16 for details						26,35
RM of WILLOW CREEK No. 458							2,3,4
SPALDING	ALL PROPERTIES						38
ST. BRIEUX	ALL PROPERTIES						27
ST. GREGOR	ALL PROPERTIES						45
STAR CITY	EIGHTH	ST		even	200	312	7
STAR CITY	EIGHTH	ST		odd	101	105	6
STAR CITY	EIGHTH	ST		odd	201	311	7

Municipality	Street Name	Street Type	Direction	Parity	From	to	Polling Division
STAR CITY	FIFTH	ST		even	110	128	6
STAR CITY	FIFTH	ST		even	202	218	7
STAR CITY	FIFTH	ST		odd	111	217	6
STAR CITY	FIFTH	ST		odd	301	319	7
STAR CITY	FIRST	AVE		odd	201	519	6
STAR CITY	FIRST	ST		even	100	212	6
STAR CITY	FIRST	ST		even	300	318	7
STAR CITY	FOURTH	AVE		even	106	204	7
STAR CITY	FOURTH	AVE		odd	103	803	7
STAR CITY	FOURTH	ST		even	106	228	6
STAR CITY	FOURTH	ST		even	300	328	7
STAR CITY	FOURTH	ST		odd	103	229	6
STAR CITY	FOURTH	ST		odd	301	401	7
STAR CITY	RAILWAY	AVE		even	200	400	6
STAR CITY	SECOND	AVE		even	500	800	6
STAR CITY	SECOND	AVE		odd	101	409	6
STAR CITY	SECOND	AVE		odd	601	801	7
STAR CITY	SECOND	ST		even	108	204	6
STAR CITY	SECOND	ST		even	300	316	7
STAR CITY	SECOND	ST		odd	101	219	6
STAR CITY	SECOND	ST		odd	301	319	7
STAR CITY	SEVENTH	ST		even	112	120	6
STAR CITY	SEVENTH	ST		even	212	312	7
STAR CITY	SEVENTH	ST		odd	111	129	6
STAR CITY	SEVENTH	ST		odd	201	319	7
STAR CITY	SIXTH	ST		even	108	126	6
STAR CITY	SIXTH	ST		even	200	316	7
STAR CITY	SIXTH	ST		odd	111	129	6
STAR CITY	SIXTH	ST		odd	201	219	7
STAR CITY	THIRD	AVE		odd	101	801	7
STAR CITY	THIRD	ST		even	108	218	6
STAR CITY	THIRD	ST		even	300	318	7
STAR CITY	THIRD	ST		odd	107	219	6
STAR CITY	THIRD	ST		odd	301	319	7
VALPARAISO	ALL PROPERTIES						5
WATSON	1	ST	E	even	100	404	43
WATSON	1	ST	E	odd	101	411	43
WATSON	1	ST	NE	even	100	406	43
WATSON	1	ST	NE	odd	103	411	43
WATSON	1	ST	NW	even	100	112	43
WATSON	1	ST	NW	odd	101	113	43
WATSON	1	ST	SE	even	100	110	43
WATSON	1	ST	SE	odd	101	113	42
WATSON	1	ST	SW	even	100	112	42
WATSON	1	ST	SW	odd	101	113	42
WATSON	2	AVE	NW	odd	195	199	43
WATSON	2	AVE	NW	odd	201	211	42
WATSON	2	ST	NE	even	100	214	43
WATSON	2	ST	NE	odd	101	403	43
WATSON	2	ST	NE	odd	501	521	42
WATSON	2	ST	NW	even	100	216	43

Municipality	Street Name	Street Type	Direction	Parity	From	to	Polling Division
--------------	-------------	-------------	-----------	--------	------	----	------------------

RM of FLETT'S SPRINGS No. 429

Legal Land Descriptions



Grid is broken up in to 4 parts, Section-Township-Range-Meridian

Find the Township first and then Range (Townships increase upwards, Ranges increase from right to left)

Then locate Section (Sections increase from the bottom right to top right corner in a zig-zag pattern)

31	32	33	34	35	36
30	29	28	27	26	25
19	20	21	22	23	24
18	17	16	15	14	13
7	8	9	10	11	12
6	5	4	3	2	1

Sections in a township

Municipality	Street Name	Street Type	Direction	Parity	From	to	Polling Division
--------------	-------------	-------------	-----------	--------	------	----	------------------

RM of HUMBOLDT No. 370

Legal Land Descriptions



Grid is broken up in to 4 parts, Section-Township-Range-Meridian

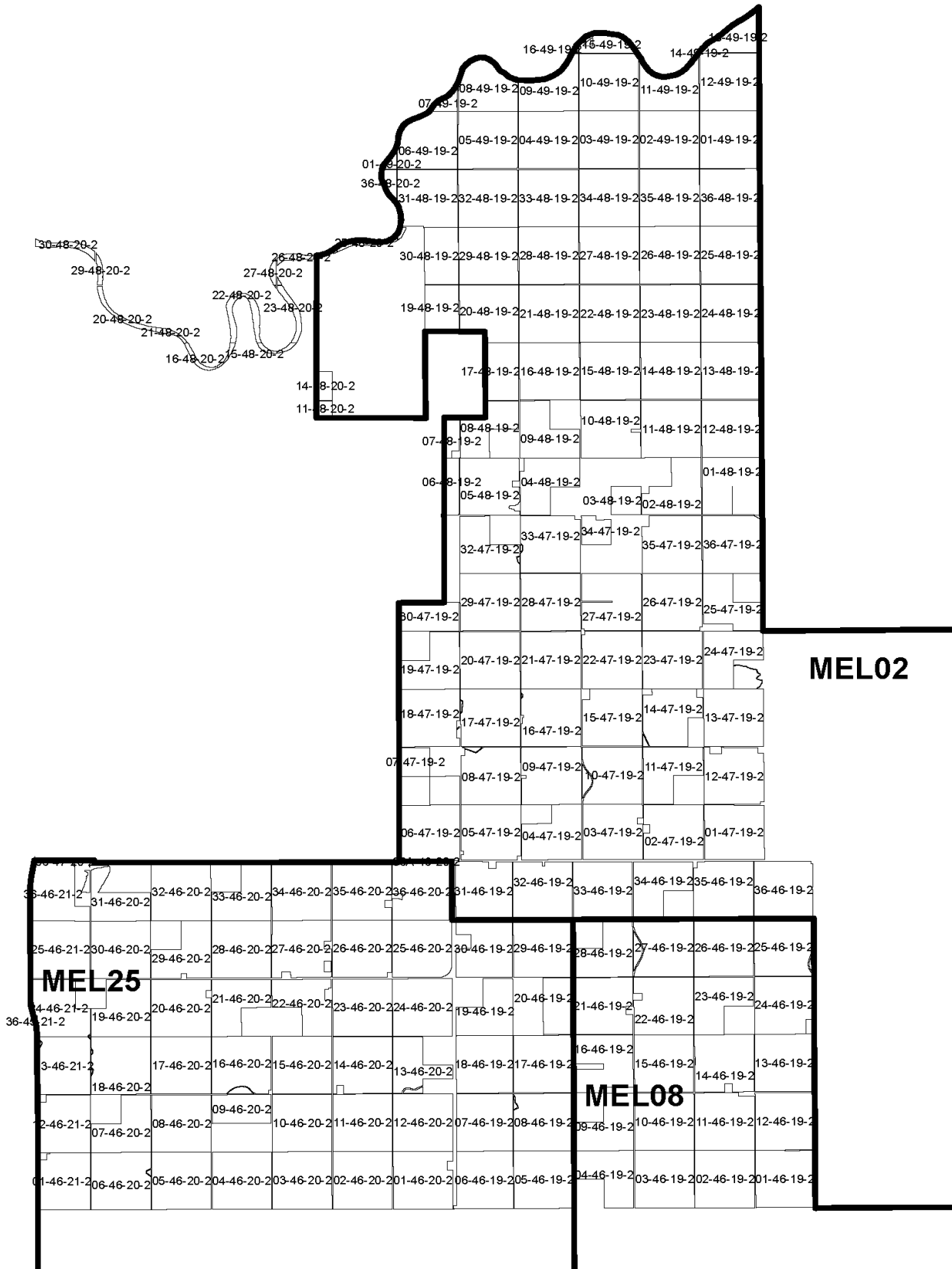
Find the Township first and then Range (Townships increase upwards, Ranges increase from right to left)

Then locate Section (Sections increase from the bottom right to top right corner in a zig-zag pattern)

31	32	33	34	35	36
30	29	28	27	26	25
19	20	21	22	23	24
18	17	16	15	14	13
7	8	9	10	11	12
6	5	4	3	2	1

Sections in a township

Municipality	Street Name	Street Type	Direction	Parity	From	to	Polling Division
RM of KINISTINO No. 459	Legal Land Descriptions						

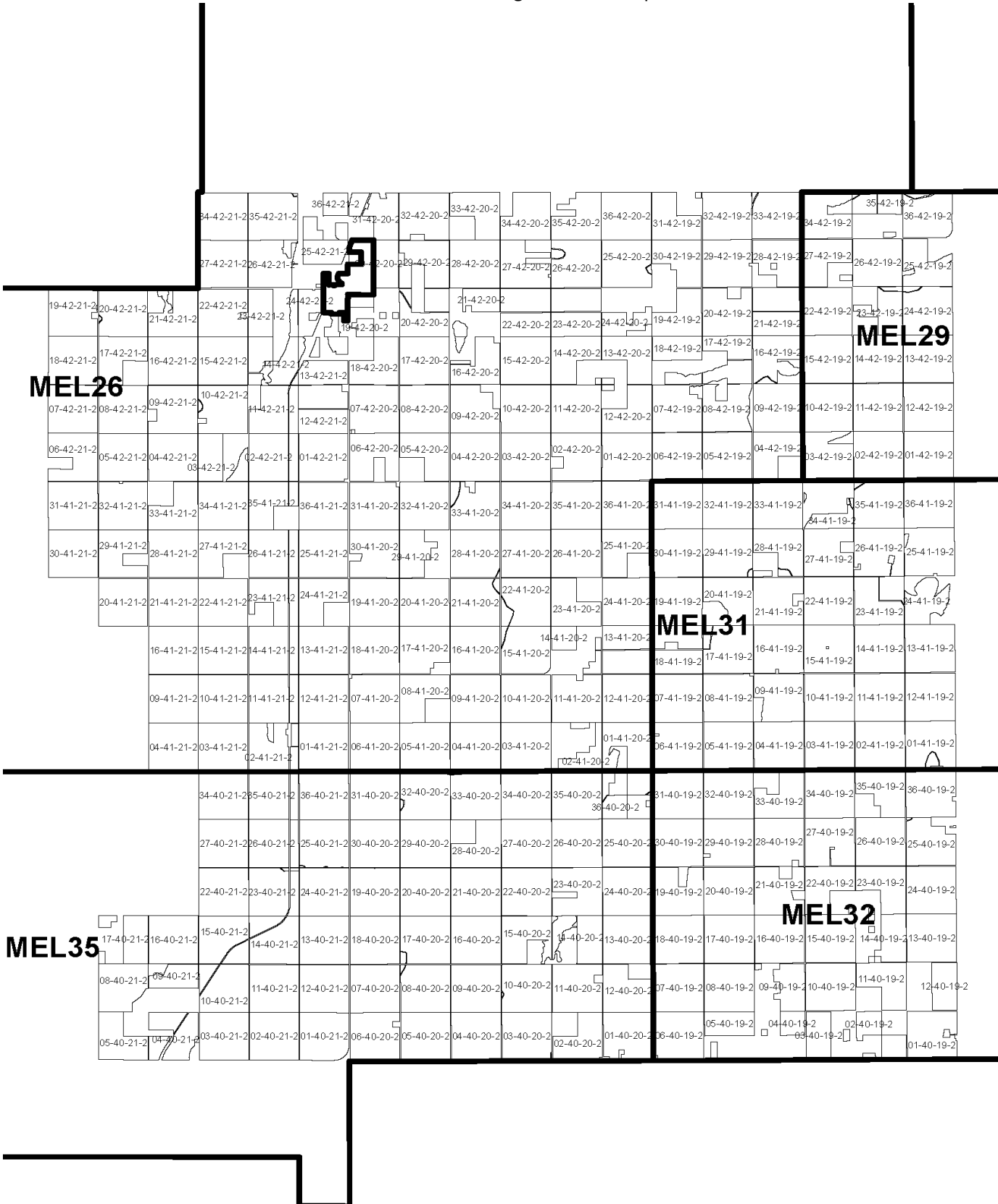


Grid is broken up in to 4 parts, Section-Township-Range-Meridian
 Find the Township first and then Range (Townships increase upwards, Ranges increase from right to left)
 Then locate Section (Sections increase from the bottom right to top right corner in a zig-zag pattern)

31	32	33	34	35	36
30	29	28	27	26	25
19	20	21	22	23	24
18	17	16	15	14	13
7	8	9	10	11	12
6	5	4	3	2	1

Sections in a township

Municipality	Street Name	Street Type	Direction	Parity	From	to	Polling Division
RM of LAKE LENORE No. 399				Legal Land Descriptions			



Grid is broken up in to 4 parts, Section-Township-Range-Meridian
 Find the Township first and then Range (Townships increase upwards, Ranges increase from right to left)
 Then locate Section (Sections increase from the bottom right to top right corner in a zig-zag pattern)

31	32	33	34	35	36
30	29	28	27	26	25
19	20	21	22	23	24
18	17	16	15	14	13
7	8	9	10	11	12
6	5	4	3	2	1

Sections in a township

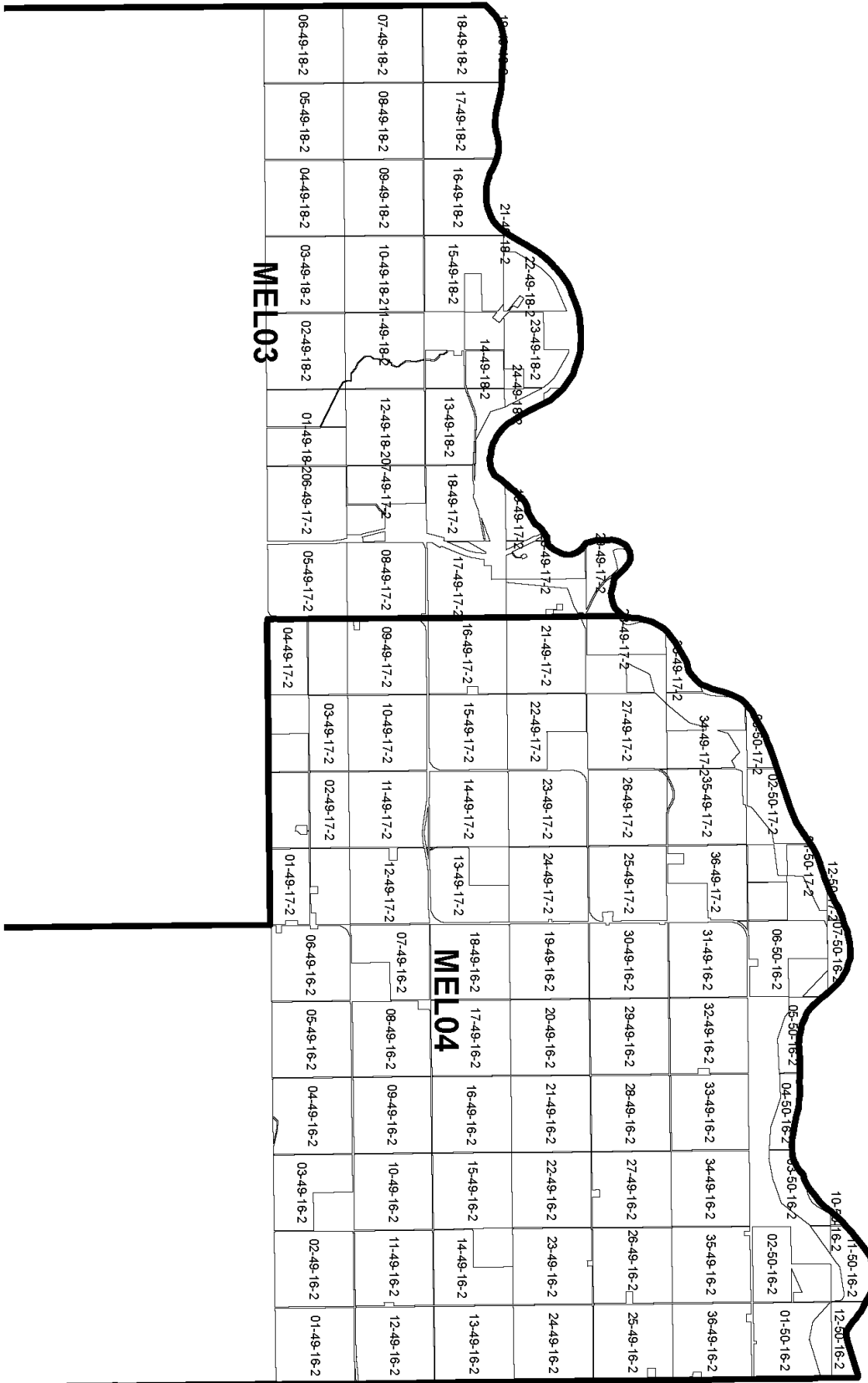
Municipality	Street Name	Street Type	Direction	Parity	From	to	Polling Division
RM of LEROY No. 339				Legal Land Descriptions			
31-36-20-2	32-36-20-2	33-36-20-2	34-36-20-2	35-36-20-2	36-36-20-2	31-36-19-2	32-36-19-2
MEL45				MEL44			
30-36-20-2	29-36-20-2	28-36-20-2	27-36-20-2	26-36-20-2	25-36-20-2	30-36-19-2	29-36-19-2
19-36-20-2	20-36-20-2	21-36-20-2	22-36-20-2	23-36-20-2	24-36-20-2	19-36-19-2	20-36-19-2
18-36-20-2	17-36-20-2	16-36-20-2	15-36-20-2	14-36-20-2	13-36-20-2	18-36-19-2	17-36-19-2
07-36-20-2	08-36-20-2	09-36-20-2	10-36-20-2	11-36-20-2	12-36-20-2	07-36-19-2	08-36-19-2
06-36-20-2	05-36-20-2	04-36-20-2	03-36-20-2	02-36-20-2	01-36-20-2	06-36-19-2	05-36-19-2
31-35-20-2	32-35-20-2	33-35-20-2	34-35-20-2	35-35-20-2	36-35-20-2	31-35-19-2	32-35-19-2
				MEL41			
30-35-20-2	29-35-20-2	28-35-20-2	27-35-20-2	26-35-20-2	25-35-20-2	30-35-19-2	29-35-19-2
20-35-20-2	21-35-20-2	22-35-20-2	23-35-20-2	24-35-20-2	19-35-19-2	20-35-19-2	21-35-19-2
17-35-20-2	16-35-20-2	15-35-20-2	14-35-20-2	13-35-20-2	12-35-20-2	17-35-19-2	16-35-19-2
08-35-20-2	09-35-20-2	10-35-20-2	11-35-20-2	12-35-20-2	07-35-19-2	08-35-19-2	09-35-19-2
05-35-20-2	04-35-20-2	03-35-20-2	02-35-20-2	01-35-20-2	06-35-19-2	05-35-19-2	04-35-19-2
06-35-20-2	05-35-19-2	04-35-19-2	03-35-19-2	02-35-19-2	01-35-19-2		
31-34-20-2	32-34-20-2	33-34-20-2	34-34-20-2	35-34-20-2	36-34-20-2	31-34-19-2	32-34-19-2
				MEL46			
30-34-20-2	29-34-20-2	28-34-20-2	27-34-20-2	26-34-20-2	25-34-20-2	30-34-19-2	29-34-19-2
19-34-20-2	20-34-20-2	21-34-20-2	22-34-20-2	23-34-20-2	24-34-20-2	19-34-19-2	20-34-19-2
18-34-20-2	17-34-20-2	16-34-20-2	15-34-20-2	14-34-20-2	13-34-20-2	18-34-19-2	17-34-19-2
07-34-20-2	08-34-20-2	09-34-20-2	10-34-20-2	11-34-20-2	12-34-20-2	07-34-19-2	08-34-19-2
06-34-20-2	05-34-20-2	04-34-20-2	03-34-20-2	02-34-20-2	01-34-20-2	06-34-19-2	05-34-19-2

Grid is broken up in to 4 parts, Section-Township-Range-Meridian
 Find the Township first and then Range (Townships increase upwards, Ranges increase from right to left)
 Then locate Section (Sections increase from the bottom right to top right corner in a zig-zag pattern)

31	32	33	34	35	36
30	29	28	27	26	25
19	20	21	22	23	24
18	17	16	15	14	13
7	8	9	10	11	12
6	5	4	3	2	1

Sections in a township

Municipality	Street Name	Street Type	Direction	Parity	From	to	Polling Division
RM of NIPAWIN No. 487	Legal Land Descriptions						



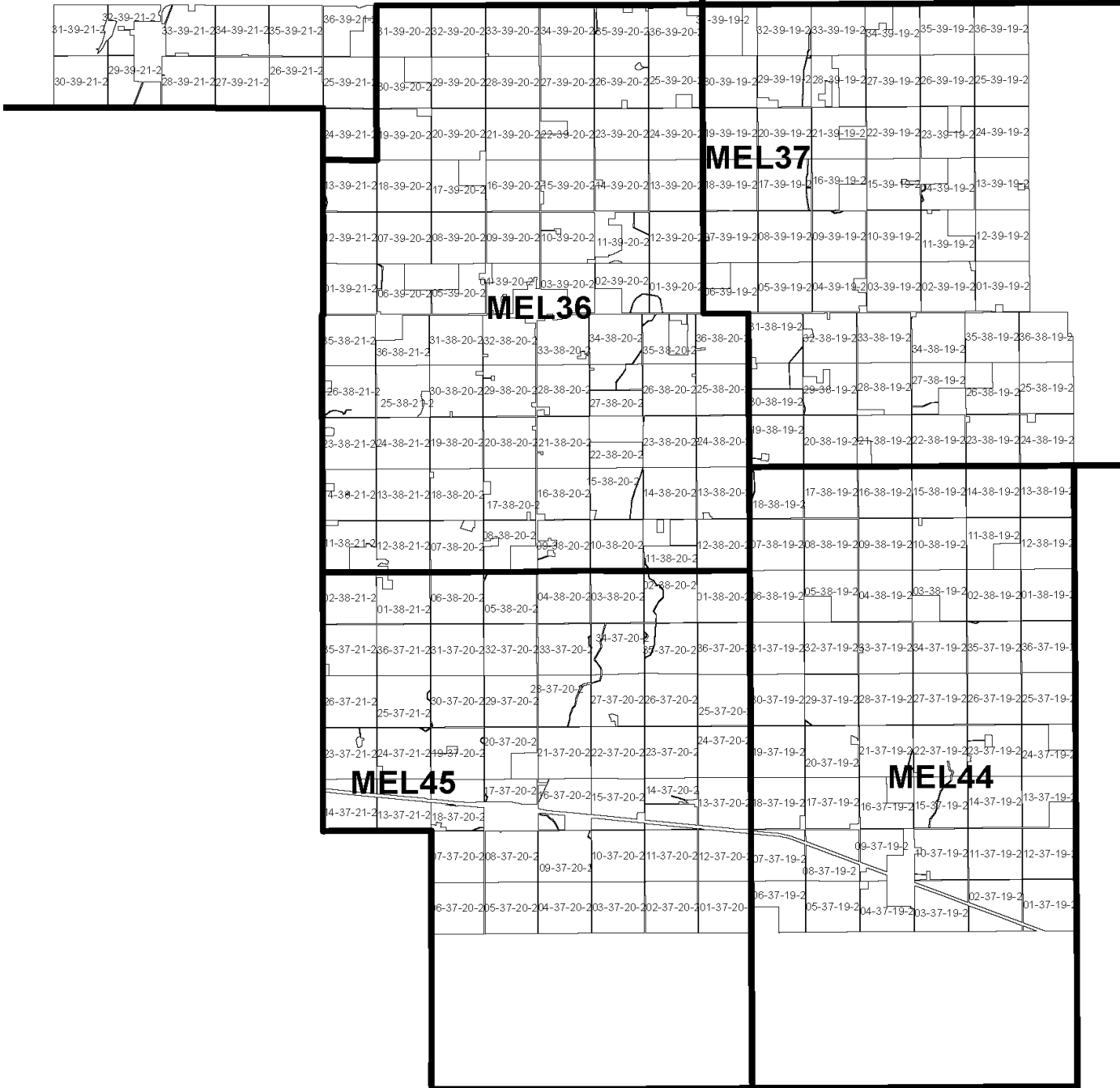
Grid is broken up in to 4 parts, Section-Township-Range-Meridian
 Find the Township first and then Range (Townships increase upwards, Ranges increase from right to left)
 Then locate Section (Sections increase from the bottom right to top right corner in a zig-zag pattern)

31	32	33	34	35	36
30	29	28	27	26	25
19	20	21	22	23	24
18	17	16	15	14	13
7	8	9	10	11	12
6	5	4	3	2	1

Sections in a township

Municipality	Street Name	Street Type	Direction	Parity	From	to	Polling Division
RM of ST. PETER No. 369	Legal Land Descriptions						

MEL35

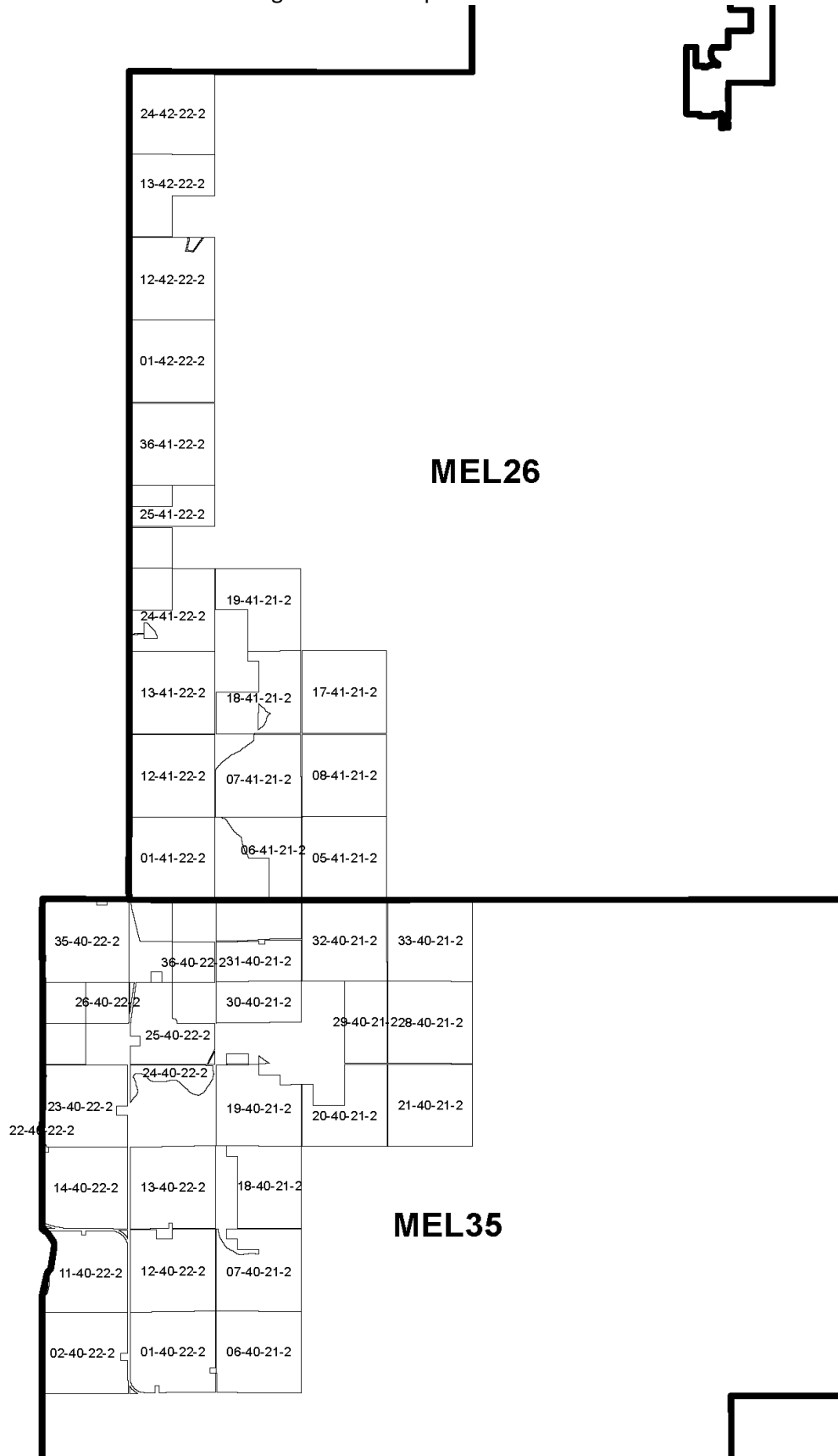


Grid is broken up in to 4 parts, Section-Township-Range-Meridian
 Find the Township first and then Range (Townships increase upwards, Ranges increase from right to left)
 Then locate Section (Sections increase from the bottom right to top right corner in a zig-zag pattern)

31	32	33	34	35	36
30	29	28	27	26	25
19	20	21	22	23	24
18	17	16	15	14	13
7	8	9	10	11	12
6	5	4	3	2	1

Sections in a township

Municipality	Street Name	Street Type	Direction	Parity	From	to	Polling Division
RM of THREE LAKES No. 400	Legal Land Descriptions						



Grid is broken up in to 4 parts, Section-Township-Range-Meridian
 Find the Township first and then Range (Townships increase upwards, Ranges increase from right to left)
 Then locate Section (Sections increase from the bottom right to top right corner in a zig-zag pattern)

31	32	33	34	35	36
30	29	28	27	26	25
19	20	21	22	23	24
18	17	16	15	14	13
7	8	9	10	11	12
6	5	4	3	2	1

Sections in a township